



*How SeaDataNet has influenced data management methods in the IEO_DC
improvements-benefits, changes, what more could be done*

María Jesús García, Elena Tel

IEO Data Center

SDN2. Final plenary meeting Brest, 16, 17 September 2015





Content

- IEO-DC Background
- SeaDataNet project
 - *improvements-benefits:*
 - ✓ *metadata*
 - ✓ *data types*
 - ✓ *data format & vocabularies*
 - ✓ *developing data management system*
 - ✓ *installations of tools for data communications*
 - ✓ *data processing; input data & quality of data and product*
 - *more to be done by:*
 - ✓ *the IEODC*
 - ✓ *the consortium*



IEO-DC Background

- *Period 1967-1978 (no computer at IEO)*
 - ❖ *the DC is established in the frame of the NODCs under IOC*
 - ❖ *the data were sent in preformatted sheet or punched card to the WODC-A (USA) for processing the data and archiving.*
 - ❖ *the WODC sent regularly or under request data from the Spanish area by post mail in tapes*

 - *Period 1979-1993 (starting to develop software)*
 - ❖ *developing software for cruise stations data processing and later on for time series*

 - *Period 1994-2005 (working in European Data Projects)*
 - ❖ *Eurodimin, Medatlas, Medar, Sea-Search, Seadatanet.*
-



Improvements & benefits : create metadata



Before SDN	Improvements SDN	Benefits
•EDMO: No action	•EDMO: Created on line in the central catalogue (MARIS)	<ul style="list-style-type: none"> • Archiving and dissemination of the relevant information included in this central catalogue. • Advanced technical facilities for creation metadata avoiding errors. • Generating in automatic way means that the DC should have the information organized in files or RDB.
•EDMEDPR: No Action	•EDMEDPR: Created on line in the central catalogue (MARIS). We will change to generate through MIKADO .	
•EDMED: created in paper in the frame of Eurodimin project.	•EDMED: Created manually with MIKADO. We will change to generate automatically through MIKADO	
•EDIOS: created in paper in the frame of GOOS.	•EDIOS: created manually with MIKADO. We will change to generate automatically through MIKADO A	

SDN2. Final plenary meeting Brest, 16,17 September 2015






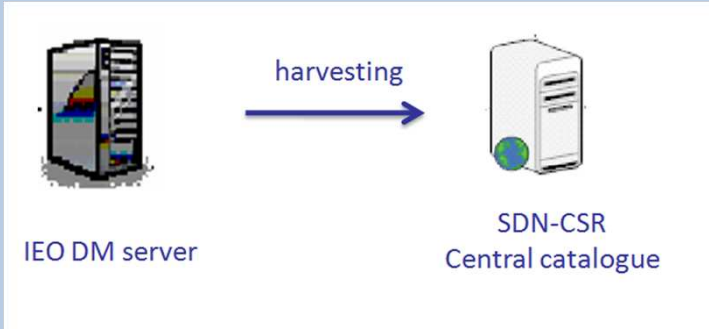


Improvements & benefits: create metadata

Before SDN	Improvements SDN	Benefits
<ul style="list-style-type: none"> ● Header Data Records: including header records at the first lines of the files. ● CSR(ROSCOP Form) ✓ Created by scientist after the cruise in paper or in digital form using an ICES tool (ROSWIN).  <ul style="list-style-type: none"> ✓ Sending to the DC for ✓ validate and prepare in digital form, if necessary. 	<ul style="list-style-type: none"> ●CDIs: Generation automatically the Common Data Index (CDIs) from the header records in the data files or from the RDB using MIKADO tools. ● CSRs ✓ At the beginning of the project the method was the same but sending the CSRs to SDN central catalogue (BSH). ✓ Later on, at the DC the CSRs are created on line or using MIKADO tool. ✓ Nowadays, the CSR are created on ship using MIKADO and given the reference according to the code ship and date of the cruise (unique). 	<ol style="list-style-type: none"> 1) The CDIs are the bases for the data dissemination through the SDN data portal. 2) The use of MIKADO Advanced technical facilities for creation CSRs avoiding many errors and including other related metadata. 3) The Creation on ship improve the control of the unified references between CSR and the different data types register at the cruise and ensure the creation of the CSR.



Improvements & benefits: transfer metadata

Before SDN	Improvements SDN	Benefits
<ul style="list-style-type: none"> • EDMED: sending by post mail to the corresponding catalogue. • CSR and EDIOS: sending by e-mail to the corresponding catalogues. 	<ul style="list-style-type: none"> • All the metadata created by MIKADO was • Sending by e-mail to the corresponding catalogues   <p>➤ Nowadays for CSRs and CDIs by harvesting using GeoNetWork .</p>  <div style="border: 2px solid yellow; padding: 5px; display: inline-block; margin-top: 10px;"> <p>Same for EDMED and EDIOS catalogues</p> </div>	<ul style="list-style-type: none"> • The e-mail is a common methods used for transferring information. • The harvesting is and advanced technical facilities to automate the METADATA transfer and improve the control and changes to be done on those metadata by the DC.



Improvements & benefits : METADATA

General Benefits for the DC & user in general

- Mikado tools have been very helpful to create all the metadata records
- Relevant information from:
 - 1) The new metadata catalogues: CDI, EDMEDPR, EDMO,
 - 2) The new metadata Portals: EDMED, CDI, EDMEDPR, EDMO
 - 3) The advanced searching criteria in EDIOS & CSR
 - 4) The related metadata Portals: CDI, CSR, EDMED, EDMEDPR, EDMO, EDIOS

SEADATANET COMMON DATA INDEX (CDI) V3

Tools

Layer control

Listing results

Details

WHAT?

Data set name: RADPROF_0503(0020)

Discipline: Administration and dimensions, Chemical oceanography

Parameter groups: Administration and dimensions, Carbon, nitrogen and phosphorus, Nutrients

Discovery parameters: Ammonium concentration parameters in the water column, Nitrate concentration parameters in the water column, Nitrite concentration parameters in the water column, Phosphate concentration parameters in the water column, Silicate concentration parameters in the water column, Vertical spatial coordinates

GEMET-INSPIRE themes: Oceanographic geographical features

Abstract: Chemical data in the northeast Atlantic from the monitoring program VACLAN

Related EDMED dataset: CTD, nutrients and biological data along three transects in the north of Spain (2003-2011)

CDI and the related EDMED

SeaDataNet

PAN-EUROPEAN INFRASTRUCTURE FOR OCEAN & MARINE DATA MANAGEMENT

Cruise Summary Report Inventory (CSR)

GENERAL INFORMATION

Platform/Ship: Corvide de Saavedra

Cruise begin: 28.01.2009

Cruise end: 14.02.2009

Port of Departure: Vigo, Spain

Port of Return: Vigo, Spain

Chief Scientist(s): Dr. Alicia Lavin - IEO/ Santander Oceanographic Centre

Responsible Laboratory: IEO/ Santander Oceanographic Centre

LOCATION

General Ocean Areas: Northeast Atlantic Ocean (40W), Bay of Biscay

Mansueti Squares(S, N, E, W): 145 (40 0, 50 0, -10 0, 0 0)

Bounding Boxes:

WEST	EAST	SOUTH	NORTH
-10	0	40	50

Specific Geographic Areas: >> Chart

Link to Charts: >> Chart

PROJECT

Project Title / Coordinating Body: COVACLAN - Consolidation, coordination and Optimization of the observing system and evaluation of climatic variability of northeast Atlantic and the Bay of Biscay oceans / IEO/ Santander Experimental Aquaculture Facilities

OBJECTIVES

Description: Thermohaline and Biochemical characterization in two standard transects belonging to Galician-Cantabric Sea waters: Feristerre, Ortegá and Cabo Mayor (Santander), covering the whole water column in every single station.

ADDITIONAL INFORMATION

Parameters measured:

Instruments used:

Linkage / Report / Station list:

PRINCIPAL INVESTIGATORS


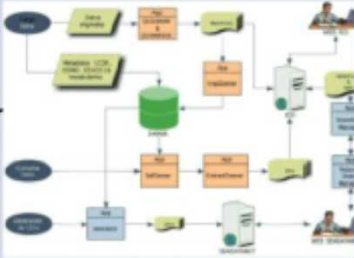
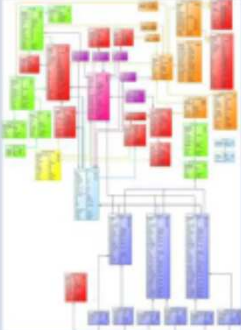
CSR and related Project

SDN2. Final plenary meeting Brest, 16, 17 September 2015





Developing data system & installation tools

Before SDN	Improvements SDN	Benefits
<ul style="list-style-type: none">• RDB: only for cruise station in MySQL some selection criteria and level interpolation  <p>➤ Installation: on action</p>	<ul style="list-style-type: none">• RDB for many data types using SDN vocab. The design includes catalogues tables but that part is nor operational and should be designed according the SDN description   <ul style="list-style-type: none">• Installation of different versions of SDN-DM• Installation of GeoNetWork	<ul style="list-style-type: none">• Besides to include all data types and responsibility of DC, the use of SDN vocab. and other standars (QCflags, etc) facilites the SDN work. <ul style="list-style-type: none">• The DM allows to selec and download data from the DC and integrated.• The GeoNeWork allows the automatic data transfer from DC to central catalogues



Improvements & benefits : data types

Before SDN	Improvements SDN	Benefits
<ul style="list-style-type: none">•Physical, biochemical & meteorological data :➤profiles registered by CTD, discrete water samplers (biochemical data nutrients, oxygen, primary production, etc).➤time series registered by: tide gauges, current meters , thermistors chain , bouys and meteorological stations	<ul style="list-style-type: none">•It has further been including :<ul style="list-style-type: none">➤Underway Data register by Thermosalinometer and fluorimeter.➤Current profiler. ADCP➤Pollutants <p>And can be included bathymetry and biological data (egs& larvae), and we would like to include plankton according to the description done in SDN2,</p>	<p>compiling and processing more data types</p>

SDN2. Final plenary meeting Brest, 16,17 September 2015





Improvements & benefits: vocabularies & data format

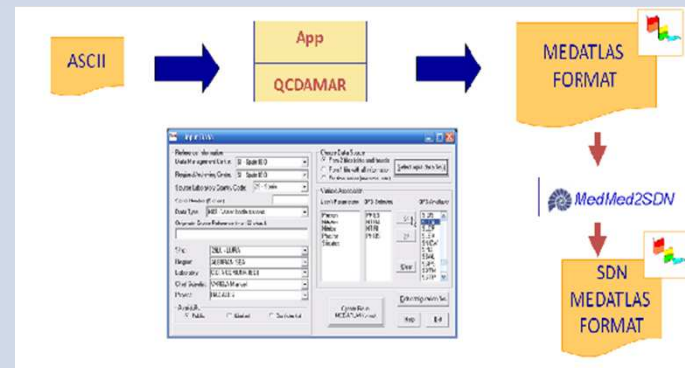
Before SDN	Improvements SDN	Benefits
<ul style="list-style-type: none">•Vocabularies: Extended GF3 (web IFREMER), ROSCOP codes for data types & ICES codes for ships.	<ul style="list-style-type: none">• Vocabularies: SDN vocabularies & libraries. (BODC web page) <div style="border: 1px solid orange; padding: 5px; margin: 10px 0;"><p><i>For Pollutant data the IEO ask to BODC for including many parameters in the P01 vocabulary.</i></p></div>	<ul style="list-style-type: none">• Standardization of parameters & library.• More possibilities to chose the data input depending on the data type.
<ul style="list-style-type: none">•MEDATLAS Format	<ul style="list-style-type: none">• SDN MEDATLAS Format• SDN ODV format for TG, TS & Pollutants• CFPOINT(NetCDF) for the moment just conversion from other format.	



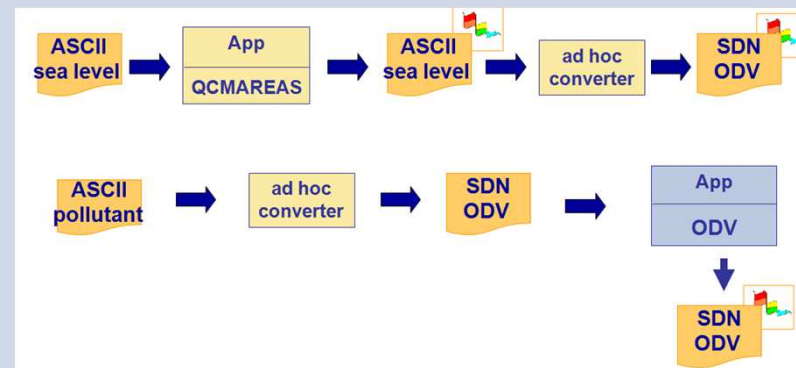
Improvements & benefits : data processing(input)

Starting Methods

- SDN_Medatlas
 - 1) QCDAMAR (input, & QC).
 - 2) Med2MedSDN tool for including semantic lines, which include mapping vocabularies

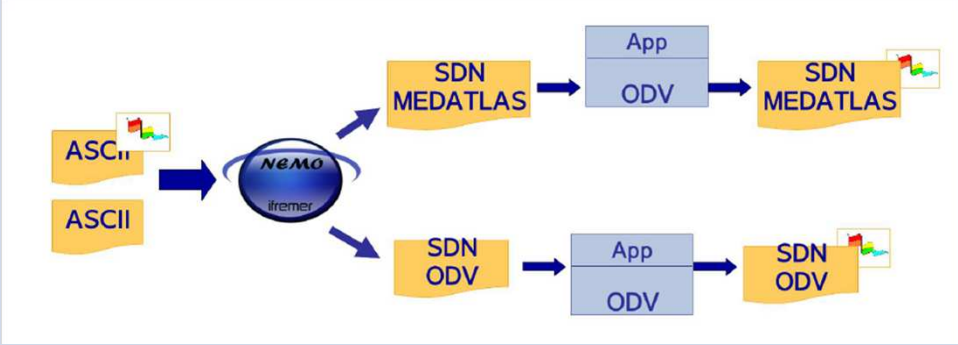


- ODV for TS, TG and pollutant
 - 1) Preparing mapping and semantic lines
 - 1) Ad_hoc converter tool



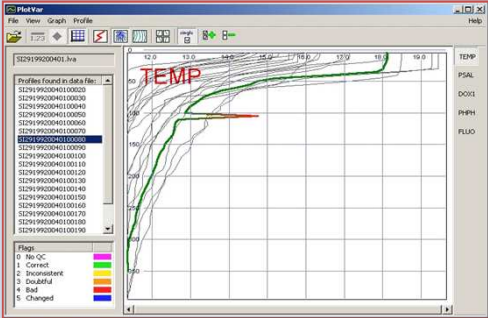
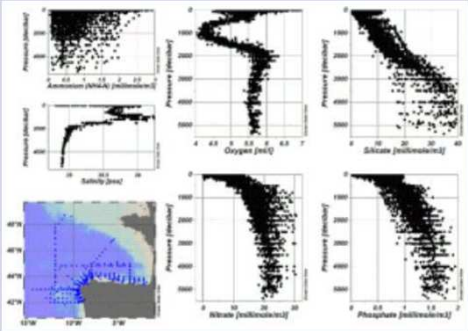
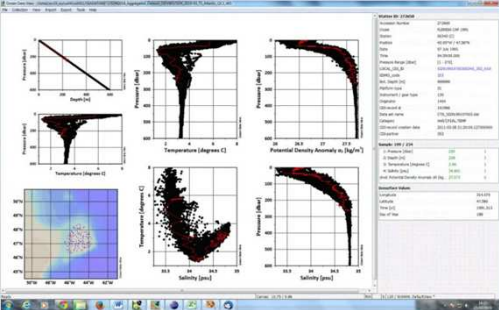


Improvements & benefits : data processing(input)

Improvements SDN Methods	Benefits
<p>Nowadays:</p> <ul style="list-style-type: none">• SDN MEDATLAS: NEMO tool that include the semantic lines.  <pre>graph LR; ASCII1[ASCII] --> NEMO((NEMO ifremer)); ASCII2[ASCII] --> NEMO; NEMO --> SDN_MEDATLAS[SDN MEDATLAS]; NEMO --> SDN_ODV[SDN ODV]; SDN_MEDATLAS --> App_ODV1[App ODV]; SDN_ODV --> App_ODV2[App ODV]; App_ODV1 --> SDN_MEDATLAS2[SDN MEDATLAS]; App_ODV2 --> SDN_ODV2[SDN ODV];</pre>	<p>Started to work with the SDN tools for two reason:</p> <ol style="list-style-type: none">1) avoid errors in data format and ensure the SDN vocabulary2) not needed to upgrade the QCDAMAR software
<ul style="list-style-type: none">•The provider start to sending the data in MEDATLAS or ODV format using NEMO.	<ol style="list-style-type: none">3) Beside facilitate the work to the DC team , the data can be better qualified due to a more easy and fluency communication having the same format and figures.



Improvements & benefits : Quality Data & Products

Before SDN	Improvements SDN	Benefits
<p>QCDAMAR tools using MEDATLAS QC protocols (similar to SDN protocols).</p> 	<p>QCDAMAR cruise by cruise and ODV for a set of cruises of a project or a zone.</p>  <p>Example of dataset from radprof cruises used for QC between DC and provider.</p> 	<p>With NEMO and ODV we ensure better QC because we can have a better communication with the leader of the data product and with the provider through those tools.</p>



General benefits & More to be done

- *Benefits :*

- ✓ *Standard tools for creating metadata, data and download data from all the DC*
- ✓ *Vocabularies for data standardization*
- ✓ *Data portal for data dissemination*
- ✓ *Related catalogues portal for having more complete and integrated information*
- ✓ *Improving data quality an product due continuous upgrading developing data analysis and higher volume of data.*

- *More to be done by:*

- ✓ *the IEO: upgrading RDB for metadata and for more data type as organism.*
- ✓ *the consortium: analyse the possibility to develop a metadata RDB for DC or upgrading Mikado to work similar to a metadata data base.*
- ✓ *advance in automatate the catalogue transfer by using GeoNetWork or other tool.*



Thank you

SDN2. Final plenary meeting Brest, 16, 17 September 2015

